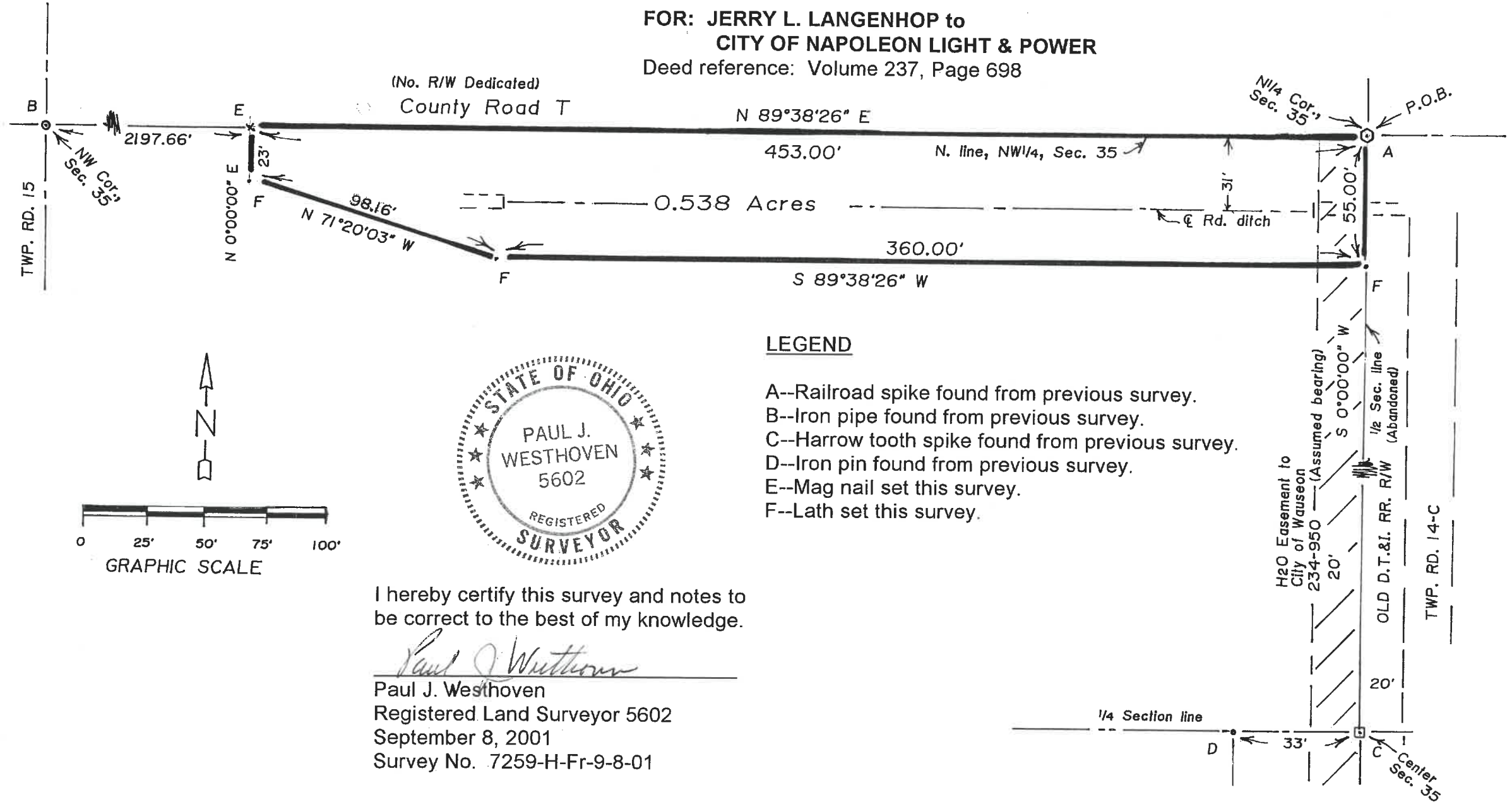


# PLAT OF SURVEY

11-797 G Rd U

LOCATED IN THE NORTH HALF (1/2) OF THE EAST HALF (1/2) OF THE NORTHWEST QUARTER (1/4) OF SECTION 35, TOWN 6 NORTH, RANGE 6 EAST, FREEDOM TOWNSHIP, HENRY COUNTY, OHIO

FOR: JERRY L. LANGENHOP to  
CITY OF NAPOLEON LIGHT & POWER  
Deed reference: Volume 237, Page 698



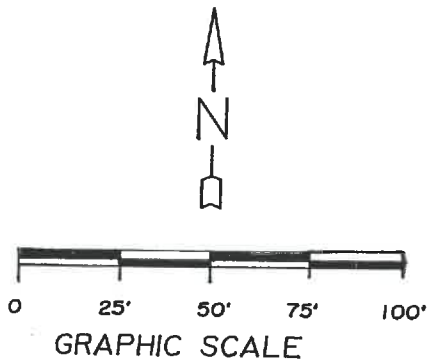
## LEGEND

- A--Railroad spike found from previous survey.
- B--Iron pipe found from previous survey.
- C--Harrow tooth spike found from previous survey.
- D--Iron pin found from previous survey.
- E--Mag nail set this survey.
- F--Lath set this survey.



I hereby certify this survey and notes to be correct to the best of my knowledge.

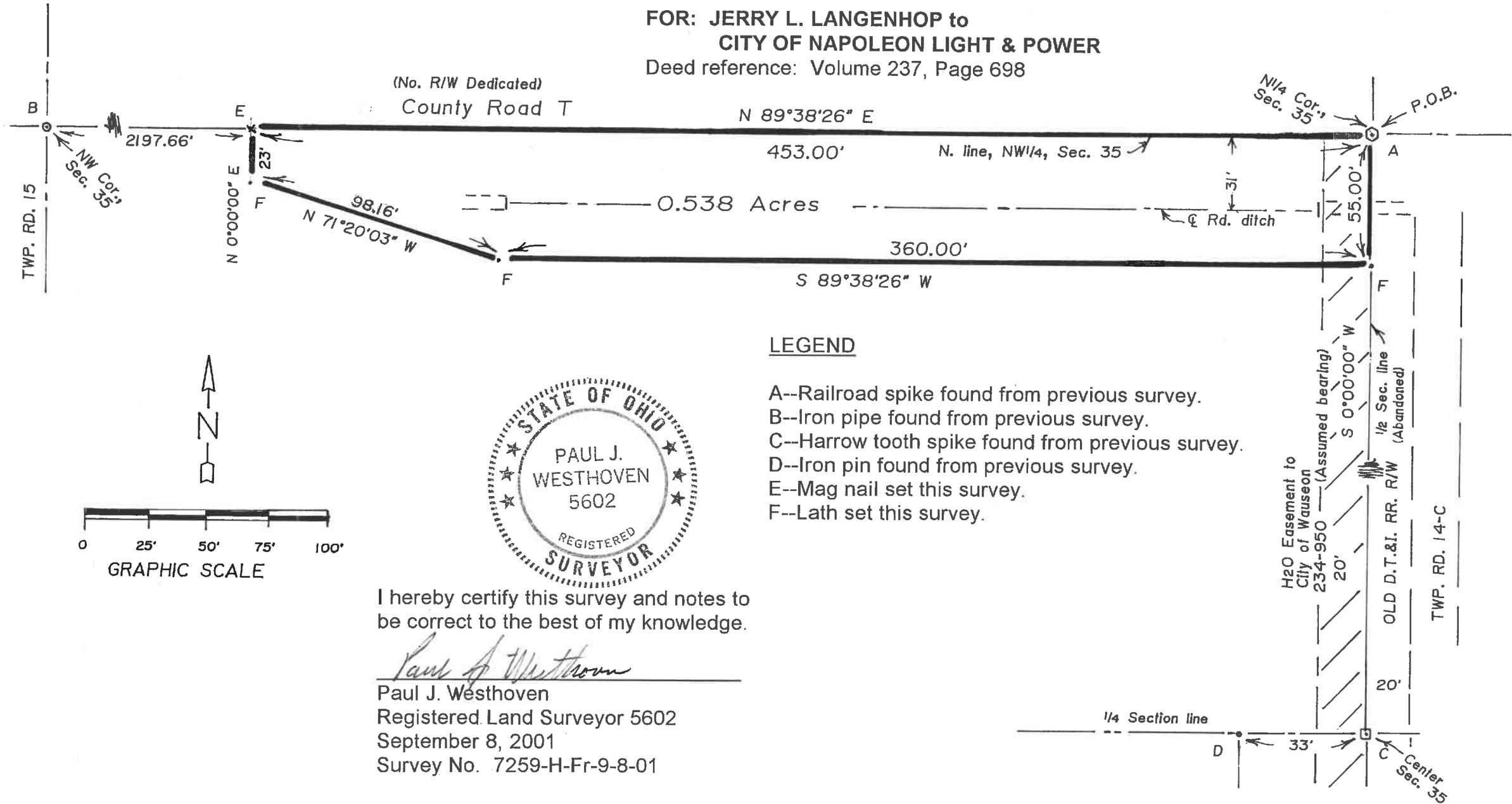
*Paul J. Westhoven*  
Paul J. Westhoven  
Registered Land Surveyor 5602  
September 8, 2001  
Survey No. 7259-H-Fr-9-8-01



# PLAT OF SURVEY

LOCATED IN THE NORTH HALF (1/2) OF THE EAST HALF (1/2) OF THE NORTHWEST QUARTER (1/4) OF SECTION 35, TOWN 6 NORTH, RANGE 6 EAST, FREEDOM TOWNSHIP, HENRY COUNTY, OHIO

FOR: JERRY L. LANGENHOP to  
CITY OF NAPOLEON LIGHT & POWER  
Deed reference: Volume 237, Page 698



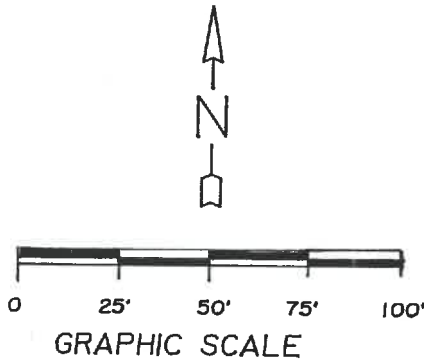
## LEGEND

- A--Railroad spike found from previous survey.
- B--Iron pipe found from previous survey.
- C--Harrow tooth spike found from previous survey.
- D--Iron pin found from previous survey.
- E--Mag nail set this survey.
- F--Lath set this survey.



I hereby certify this survey and notes to be correct to the best of my knowledge.

*Paul J. Westhoven*  
Paul J. Westhoven  
Registered Land Surveyor 5602  
September 8, 2001  
Survey No. 7259-H-Fr-9-8-01





237 698

**QUIT-CLAIM DEED \***

We, Marsha K. Yarnell and J. Kevin Yarnell, wife and husband,

(1), of Henry County, Ohio

for valuable consideration paid, grants(s) to

Jerry L. Langenhop

11-797 Road U Rt. 1, Napoleon, Ohio 43545

, whose tax-mailing address is

the following **REAL PROPERTY**: Situated in the County of Henry in the State of Ohio and in the Township of Freedom : (2)

The North Half (1/2) of the East Half (1/2) of the Northwest Quarter (1/4) of Section Thirty-five (35), Town Six (6) North, Range Six (6) East, Freedom Township, Henry County, Ohio, containing forty (40) acres of land, more or less, but subject to all legal highways.  
Together with a strip of land twenty feet in width along the East side of the Northwest quarter (1/4) of the Northeast quarter (1/4) of Section 35, Town Six (6) North, Range Six (6) East, Freedom Township, containing .61 acres of land, more or less. Subject to taxes and assessments levied and assessed thereon for the year 1987 and hereafter, which taxes and assessments the Grantee hereby assumes and agrees to pay.

Both parcels containing 40.61 acres, more or less.

Prior Instrument Reference: Vol. 237 Page 697 of the Deed Records of Henry County, Ohio.

Witness our hand(s) this

of April, 1988, day

Signed and acknowledged in the presence of:

Witness Marsha K. Yarnell (1)

Witness J. Kevin Yarnell (1)


State of Ohio County of Henry ss.

**BE IT REMEMBERED**, That on this 29th day of April, 1988, before me, the subscriber, a Notary Public in and for said state, personally came, Marsha K. Yarnell and J. Kevin Yarnell, wife and husband foregoing Deed, and acknowledged the signing thereof to be their the Grantor(s) in the **IN TESTIMONY THEREOF**, I have hereunto subscribed my name and affixed my seal on this day and year aforesaid.

My Comm. No. 11111111 Attorney at Law State of Ohio  
Exp. Date 12/31/90 Notary Public

This instrument was prepared by John H. Hanna, Attorney at Law, Napoleon, Ohio

1. Name of Grantor(s) and marital status.
2. Description of land or interest therein, and encumbrances, reservations, exceptions, taxes and assessments, if any.
3. Date whichever does not apply.
4. Execution in accordance with Chapter 5901 of the Revised Code of Ohio.



AUGUST 1988  
HENRY COUNTY AUDITOR